
I-25
I-70

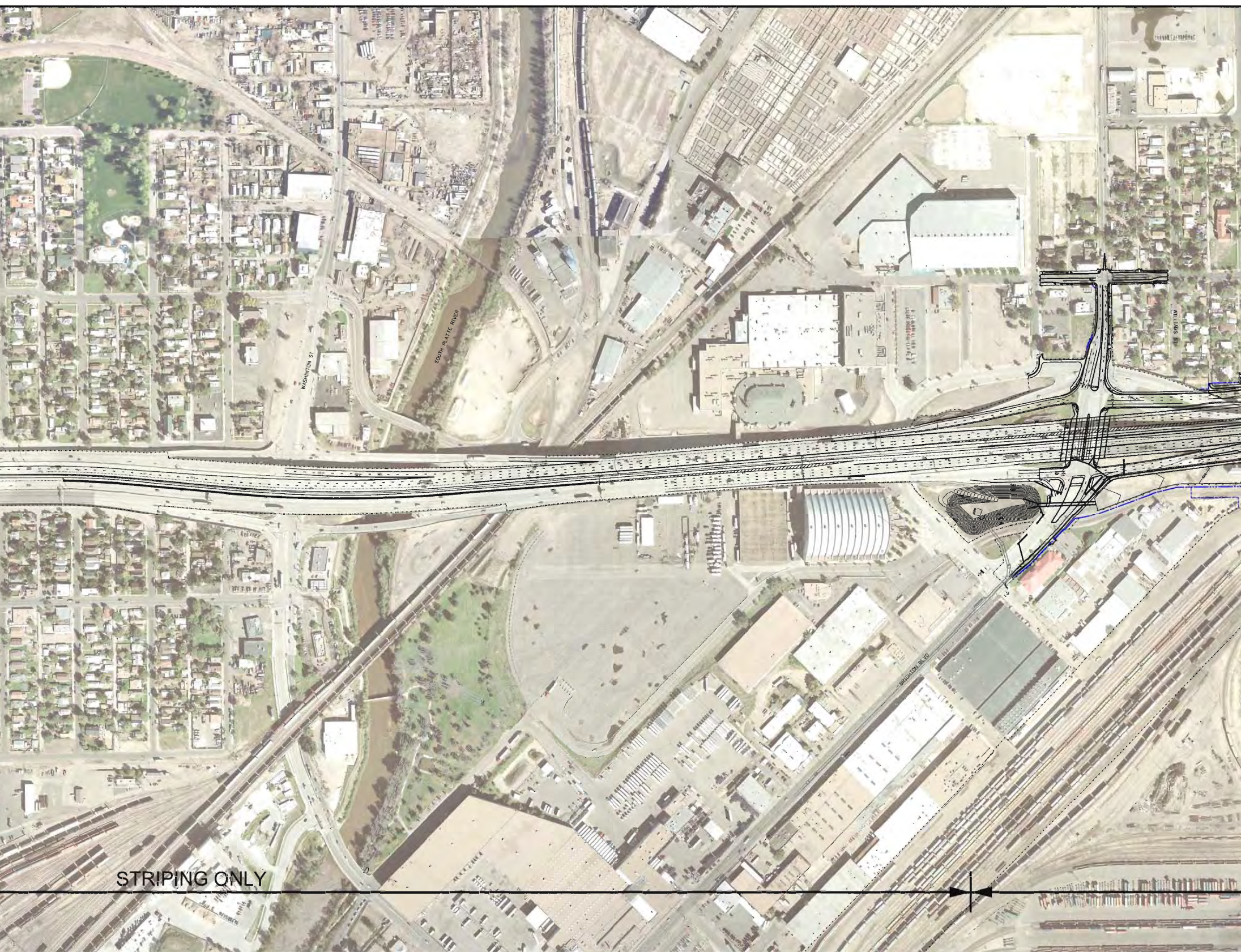
WASHINGTON ST
SOUTH PLATTE RIVER
BRIGHTON BLVD
WILLIAMS ST
STRIPING ONLY

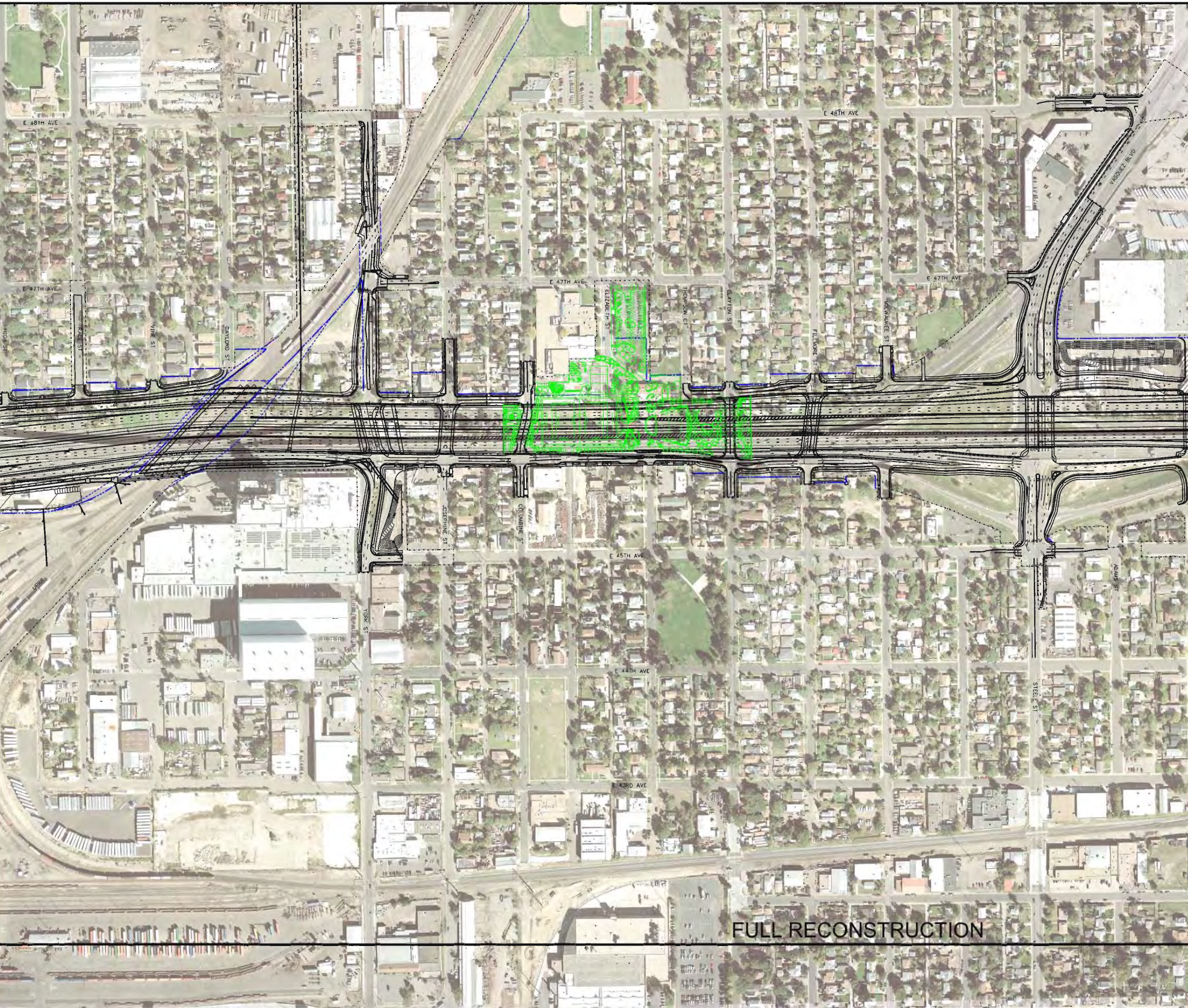
E 48TH AVE
E 48TH AVE
VASQUEZ BLVD
E 47TH AVE
E 47TH AVE
E 47TH AVE
HIGH ST
RACE ST
VINE ST
GAYLORD ST
ELIZABETH ST
THOMPSON CT
CLAYTON ST
FILLMORE ST
MILWAUKEE ST
JOSEPHINE ST
COLUMBINE ST
E 45TH AVE
ADAMS ST
YORK ST
UPRR
E 44TH AVE
STEELE ST
E 43RD AVE
FULL RECONSTRUCTION

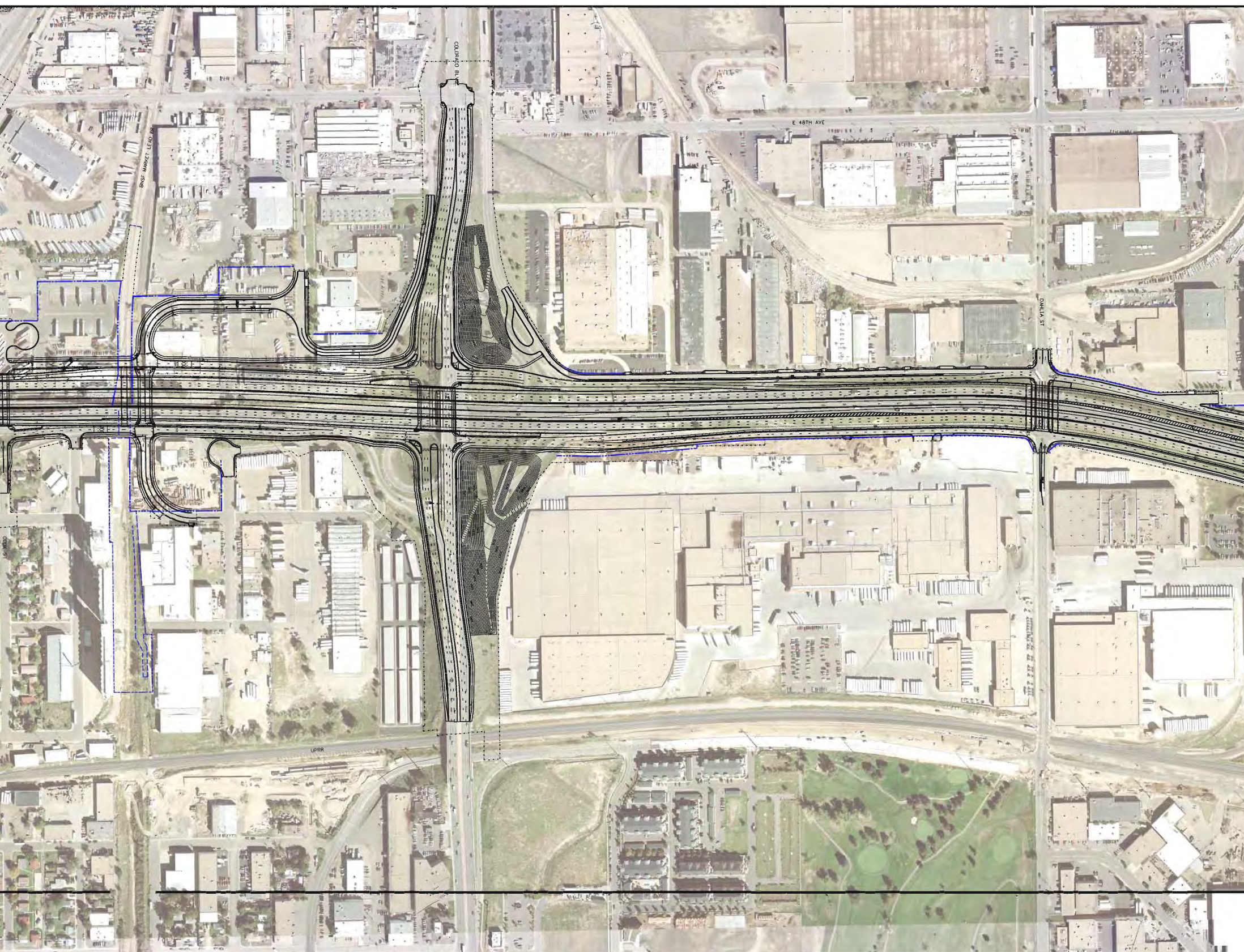
COLORADO BLVD
E 48TH AVE
DAHLIA ST
BNSF MARKET LEAD RR
COOK ST
UPRR

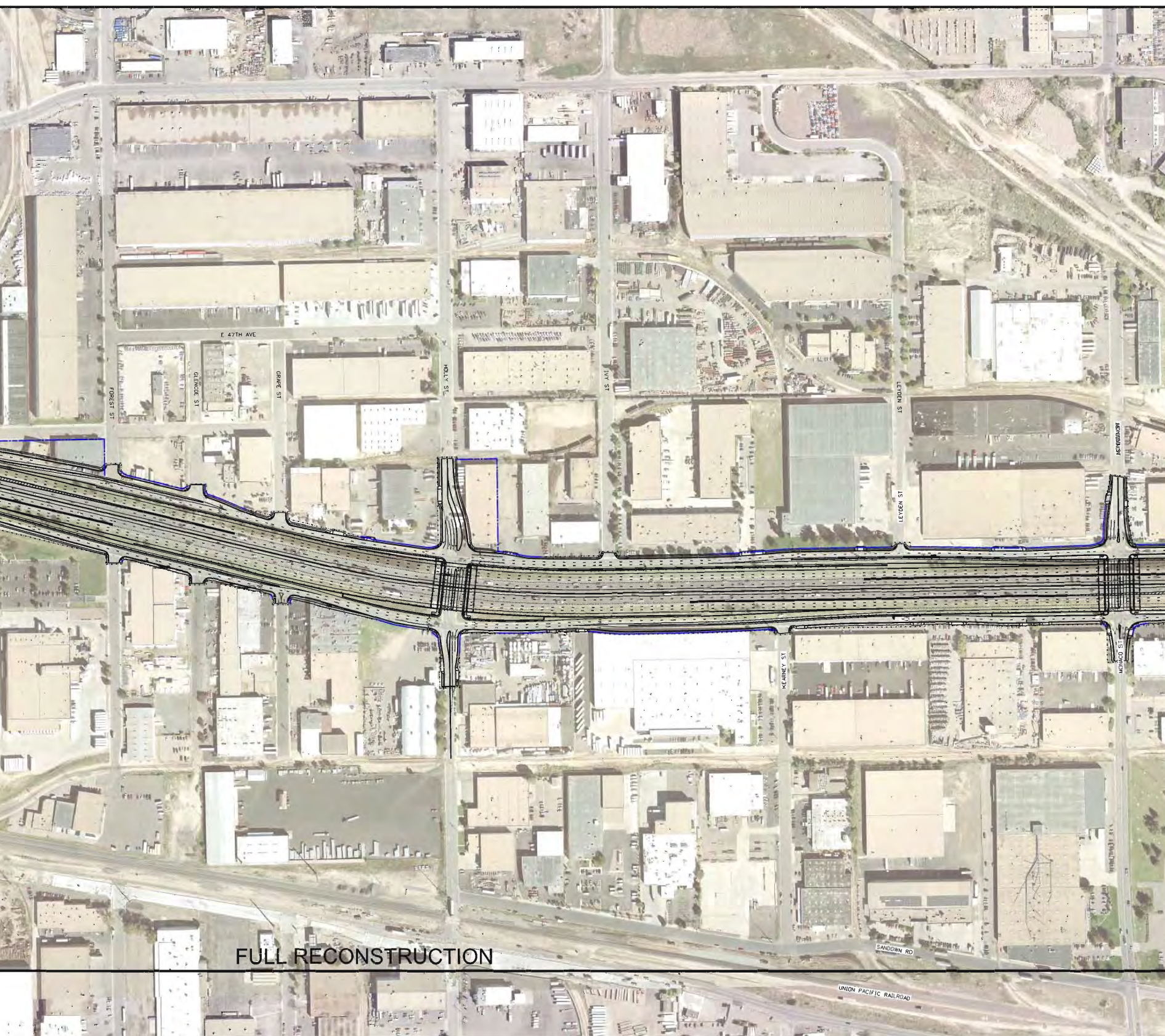
E 47TH AVE
FOREST ST
GLENCOE ST
GRAPE ST
HOLLY ST
IVY ST
LEYDEN ST
KEARNEY ST
MONACO ST
SANDOWN RD
FULL RECONSTRUCTION
UNION PACIFIC RAILROAD

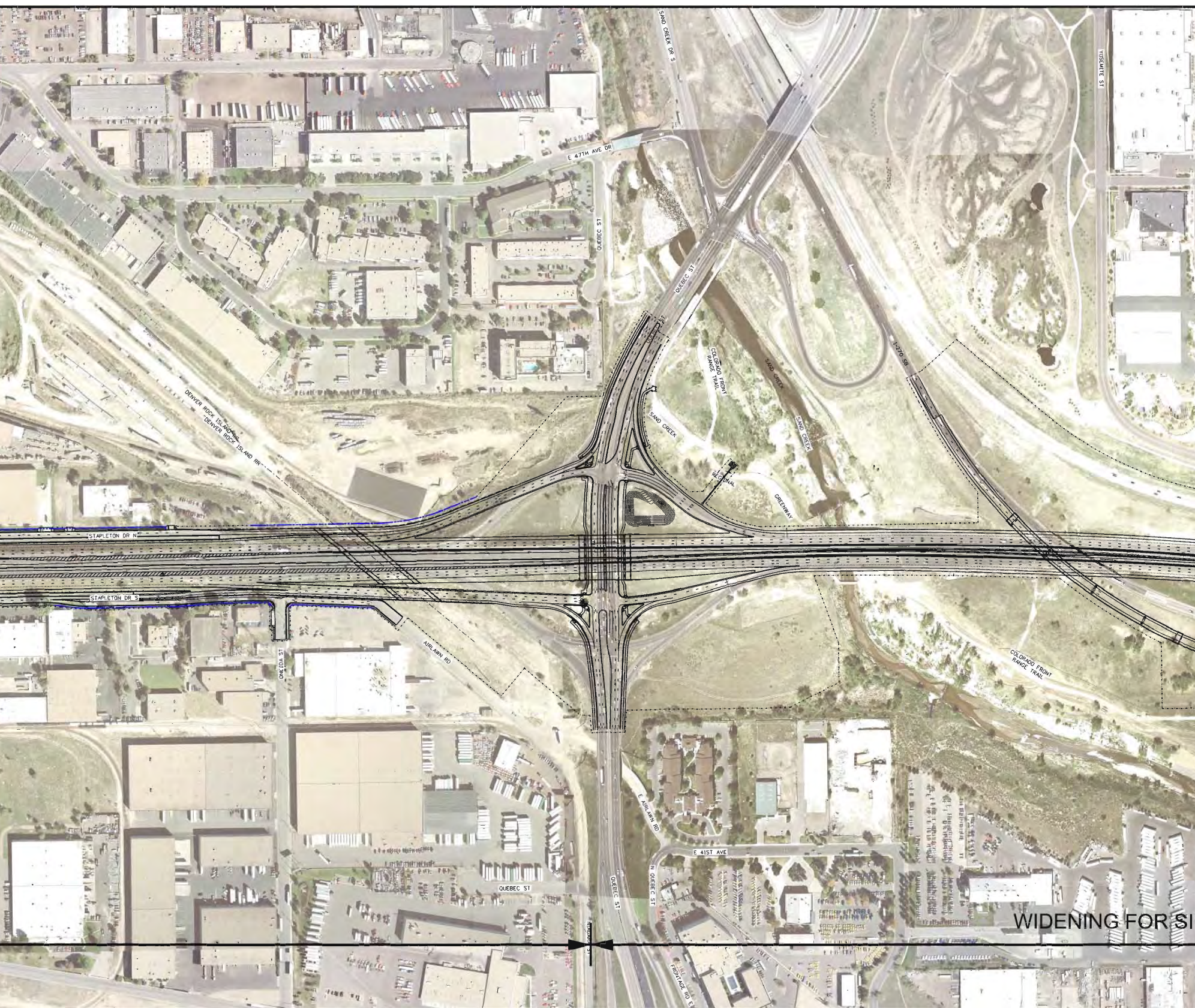
SAND CREEK DR S
YOSEMITE ST
E 47TH AVE DR
QUEBEC ST
QUEBEC ST
COLORADO FRONT RANGE TRAIL
SAND CREEK
SAND CREEK
I-270 SB
DENVER ROCK ISLAND
DENVER ROCK ISLAND RR
SAND CREEK
REGIONAL
GREENWAY
STAPLETON DR N
STAPLETON DR S
ONEIDA ST
AIRLAWN RD
COLORADO FRONT RANGE TRAIL
E AIRLAWN RD
E 41ST AVE
N QUEBEC ST
QUEBEC ST
QUEBEC ST
FRONTAGE RD E
WIDENING FOR SI


N
E 47TH AVE
E 46TH AVE
UINTA ST
VERBENA ST
WILLOW ST
XENIA ST
E 45TH ST
NGLE TOLLED EXPRESS LANE


CENTRAL PARK BLVD
E 45TH AVE
E 40TH AVE
E SMITH RD

WIDENING FOR SINGLE TOLLED EXPRESS LANE

DRAFT
CONFIGURATION CONCEPT

PHASE 1

100 0 100 200
GRAPHIC SCALE
(IN FEET)

ATKINS

MARCH 6, 2017

lars6197 12:22:04 PM S:\I70Data\13599\Design\Drawings\Plots\13599Construction Limits_Entire Corridor_Phase 1_Base_Plot.dgn


E 45TH AVE
HAVANA ST
I-70
CDOT MAINTENANCE FACILITY YARD
E 40TH AVE
E 40TH AVE
E 40TH AVE
JOLIET ST
LIMA ST
NOME ST
UNION PACIFIC RAILROAD
HAVANA ST
HAVANA ST DESIGN BUILD PROJECT (BY OTHERS)
MINIMAL RECONSTRUCTION
WIDENING FOR SINGLE TOLLED EXPRESS LANE
UNION PACIFIC RAILROAD
SMITH RD
E SMITH RD

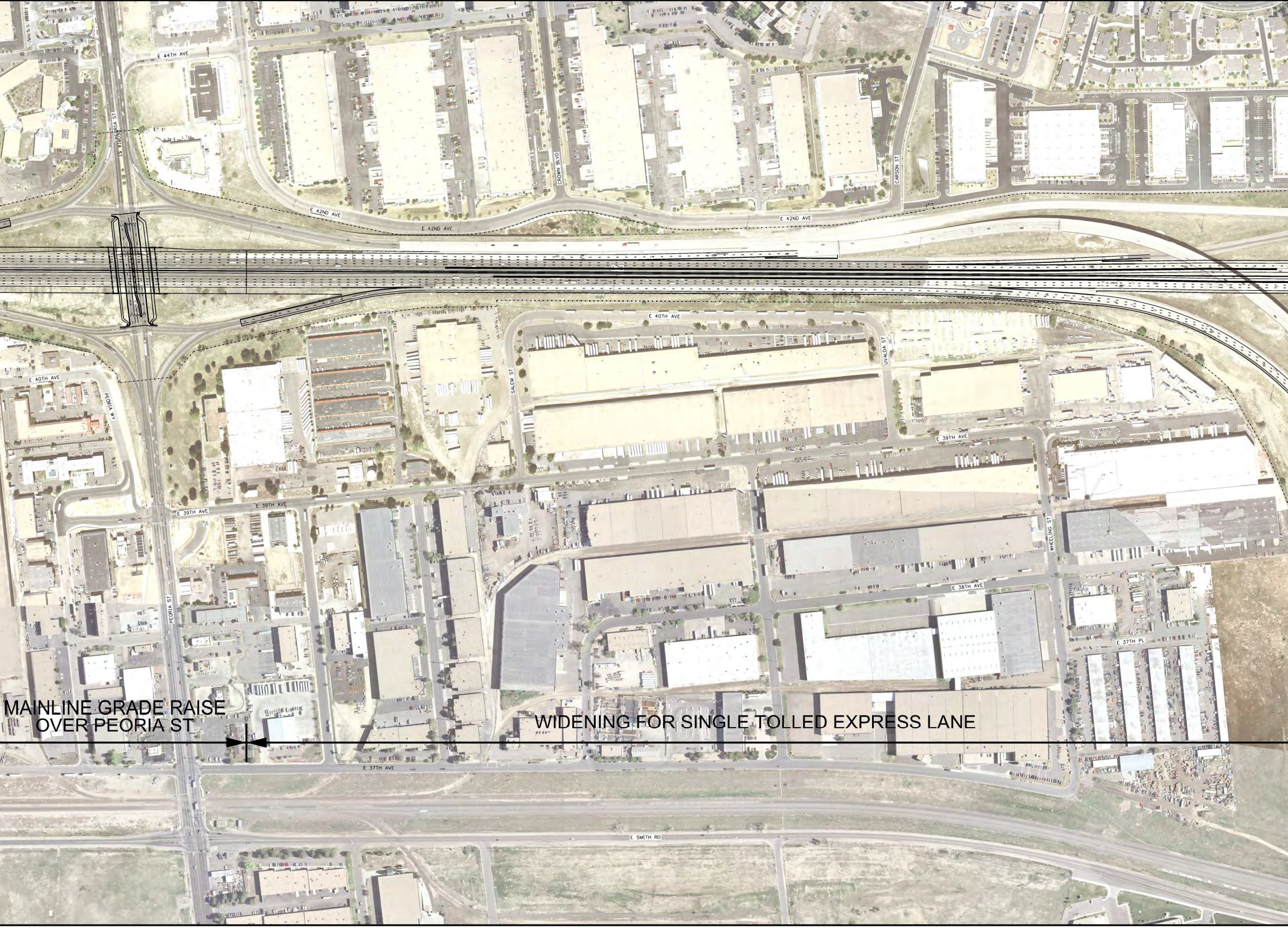
E 44TH AVE
PEORIA ST
CROWN BLVD
CARSON ST
E 42ND AVE
E 42ND AVE
E 42ND AVE
E 40TH AVE
UVALDA ST
SALEM ST
E 40TH AVE
PEORIA WY
E 39TH AVE
E 39TH AVE
E 39TH AVE
WHEELING ST
E 38TH AVE
E 37TH PL
PEORIA ST
E 37TH AVE
E SMITH RD

MAINLINE GRADE RAISE OVER PEORIA ST

WIDENING FOR SINGLE TOLLED EXPRESS LANE

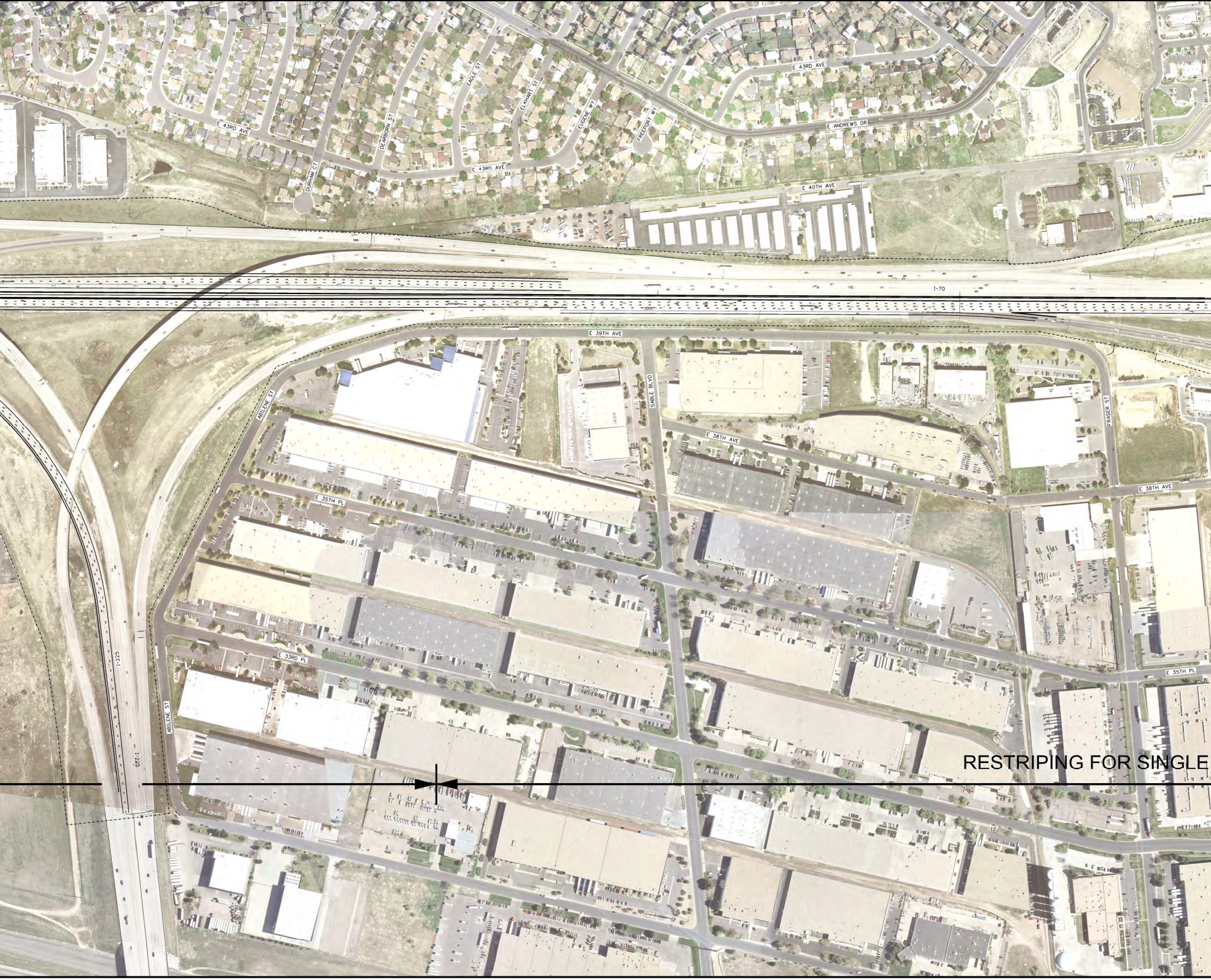
E 43RD AVE
DURHAM CT
DEARBORN ST
EAGLE ST
ELKHART ST
EUGENE WY
FREEPORT WY
E 43RD AVE
E 43RD AVE
E ANDREWS DR
E 40TH AVE
I-70
E 39TH AVE
ABILENE ST
SABLE BLVD
E 38TH AVE
FRASER ST
E 38TH AVE
E 35TH PL
E 35TH PL
E 33RD PL
ABILENE ST
I-225
I-225

RESTRIPING FOR SINGLE

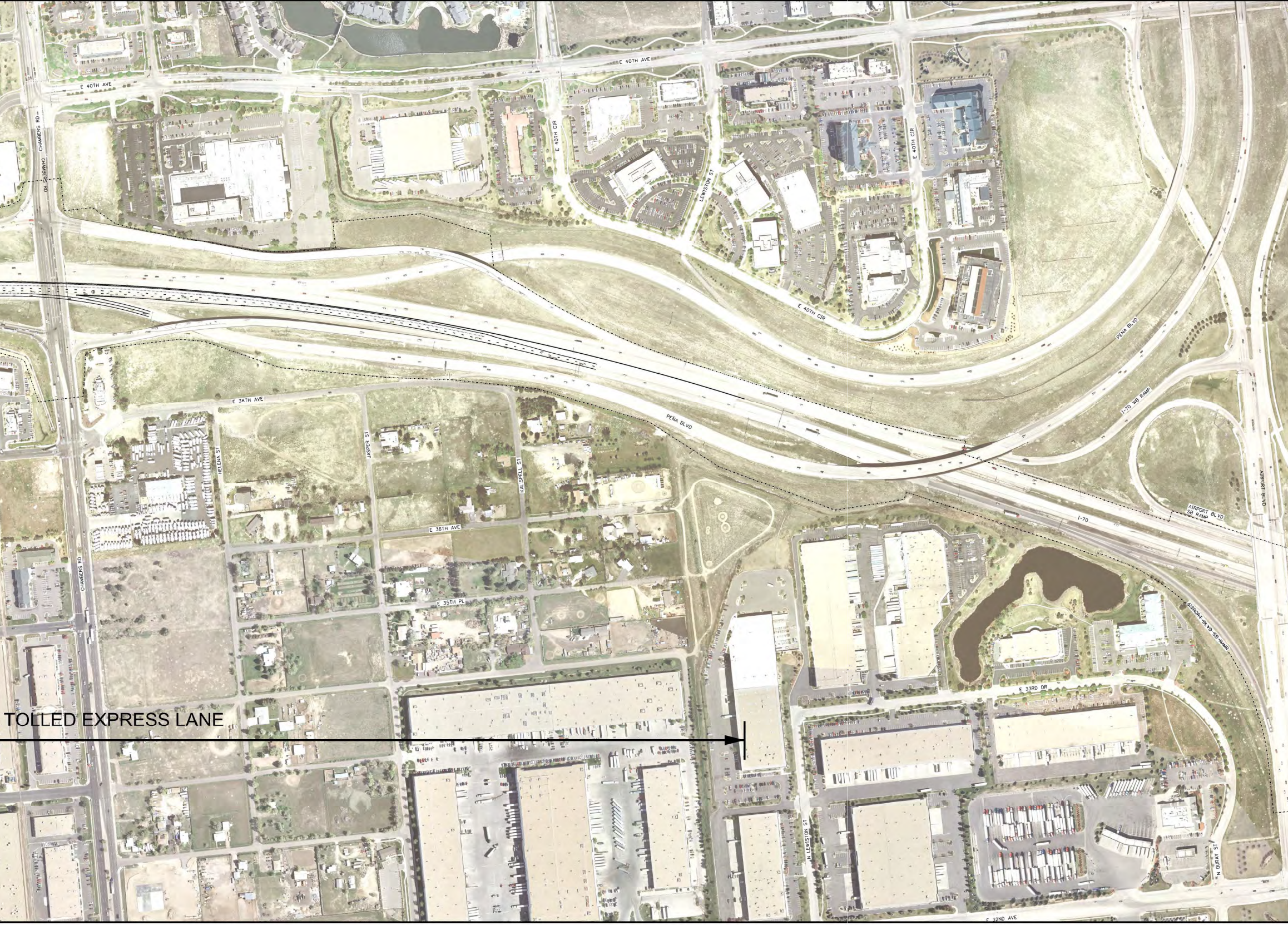
E 40TH AVE
E 40TH AVE
CHAMBERS RD
CHAMBERS RD
E 40TH CIR
LEWISTON ST
E 40TH CIR
E 40TH CIR
PEÑA BLVD
PEÑA BLVD
I-70 WB RAMP
AIRPORT BLVD
AIRPORT BLVD
SB RAMP
I-70
AIRPORT BLVD SB RAMP
E 3RTH AVE
HELENA ST
JASPER ST
KAL'SPELL ST
E 36TH AVE
E 35TH PL
E 33RD DR
N LEWISTON ST
N DURAY ST
E 32ND AVE
TOLLED EXPRESS LANE

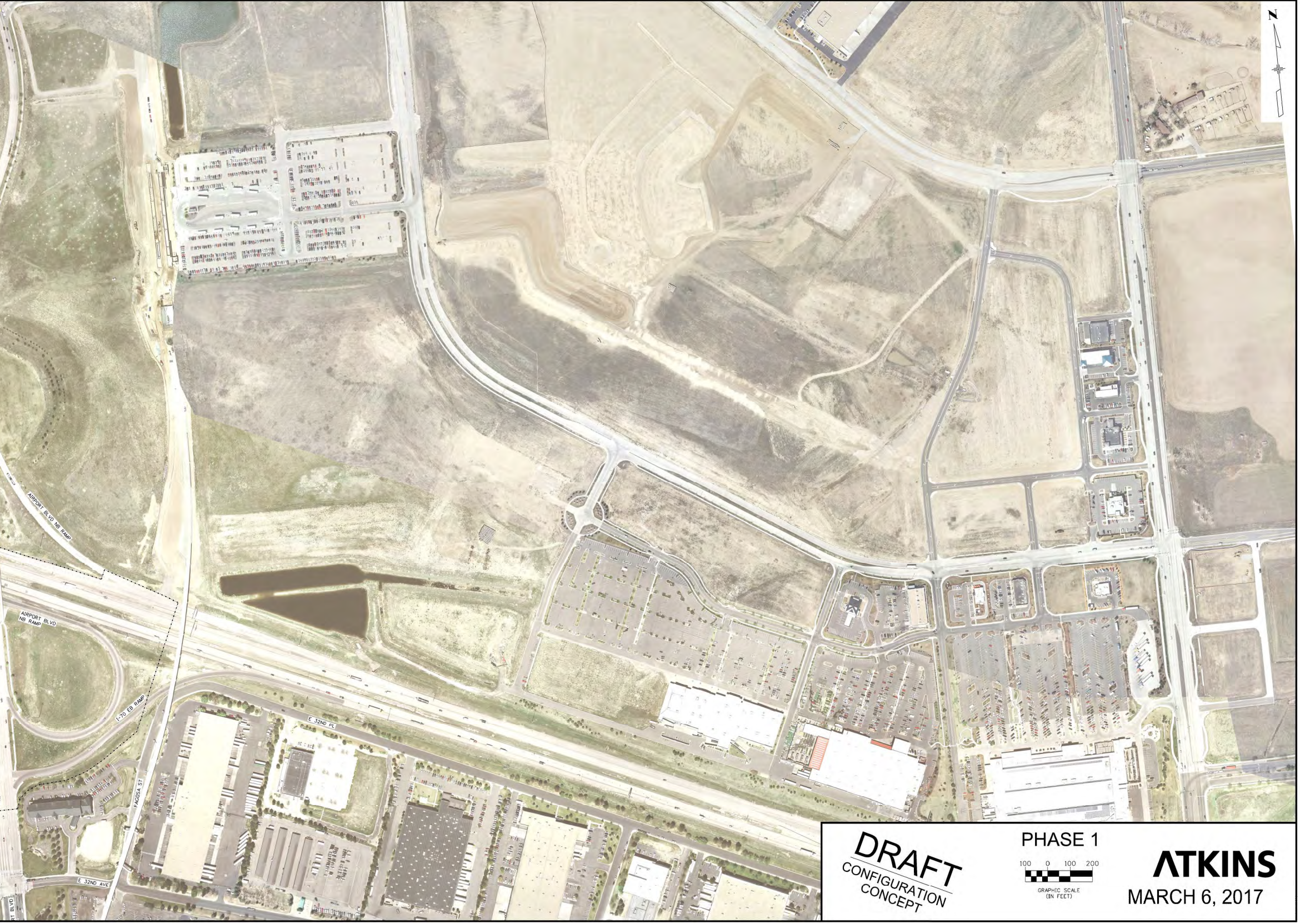
N
AIRPORT BLVD NB RAMP
AIRPORT BLVD NB RAMP
I-70 EB RAMP
PAGOSA ST
E 32ND PL
E 32ND AVE
RT BLVD
100 0 100 200
GRAPHIC SCALE (IN FEET)

DRAFT
CONFIGURATION CONCEPT

PHASE 1

ATKINS
MARCH 6, 2017